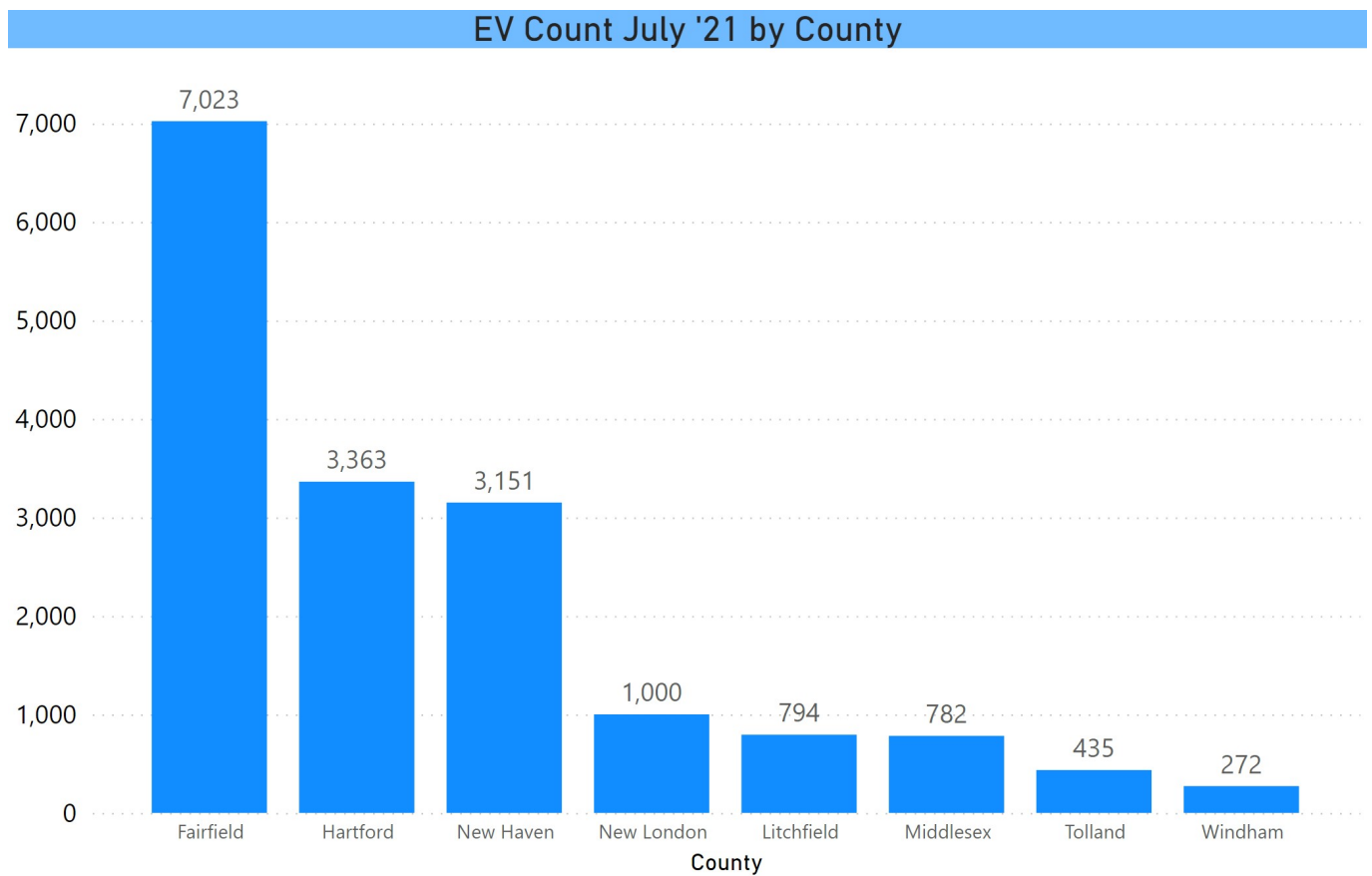


Where The EVs Are – July 2021

Fairfield County is Home to 41% of EVs

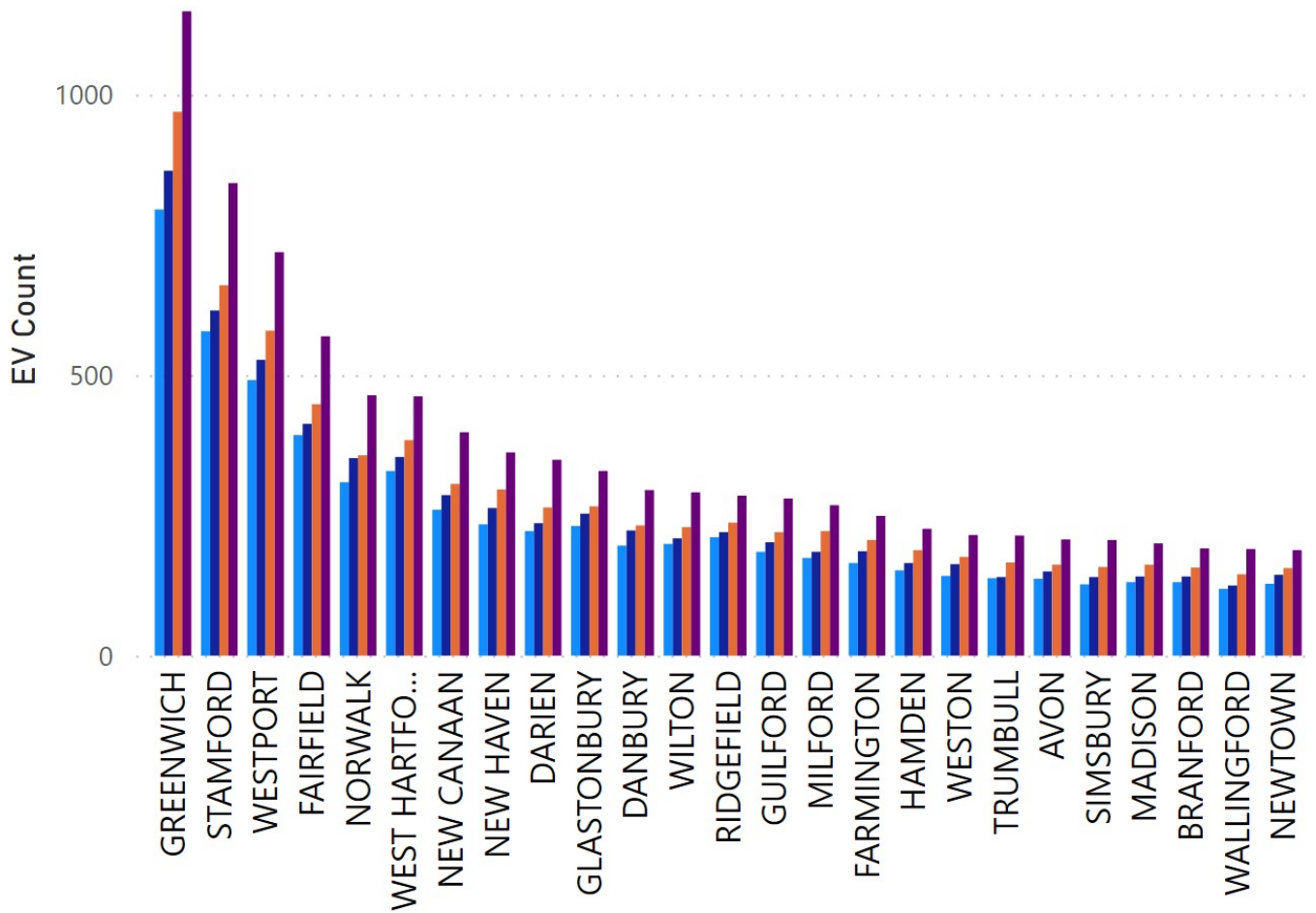
7023 of 17,217 EVs in the state are registered in Fairfield County.



The map at the top of the post shows the distribution of EVs across cities. The larger the bubble the greater the number of EVs, with the top cities being Greenwich, Stamford, Westport, Fairfield, Norwalk, West Hartford, and New Canaan. These ranks don't change that quickly but Norwalk has overtaken West Hartford. There is nowhere near enough room to display all cities in the static screenshot of the recent trend below. In the interactive [dashboard](#), there is both a slider and a slicer to help navigate the larger charts.

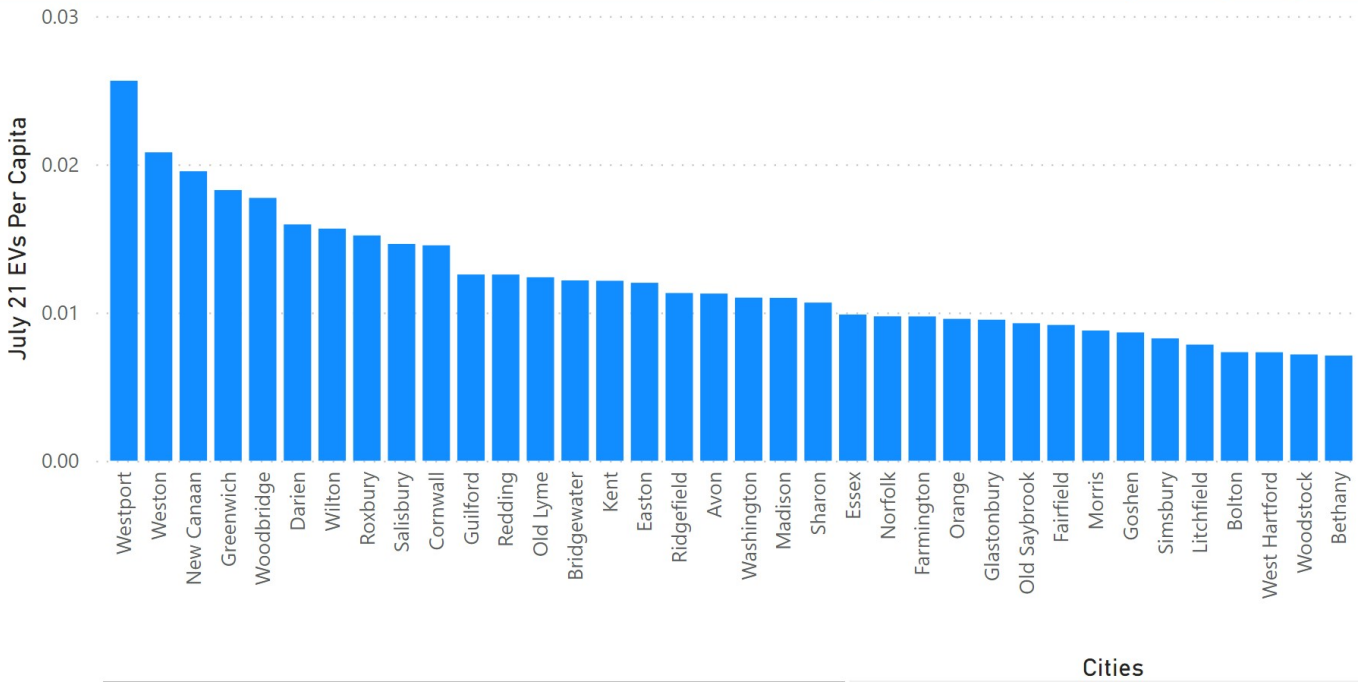
EV Count By City Jan '20 Thru July '21

● EV Count Jan 20 ● EV Count July 20 ● EV Count Jan 21 ● EV Count July 21

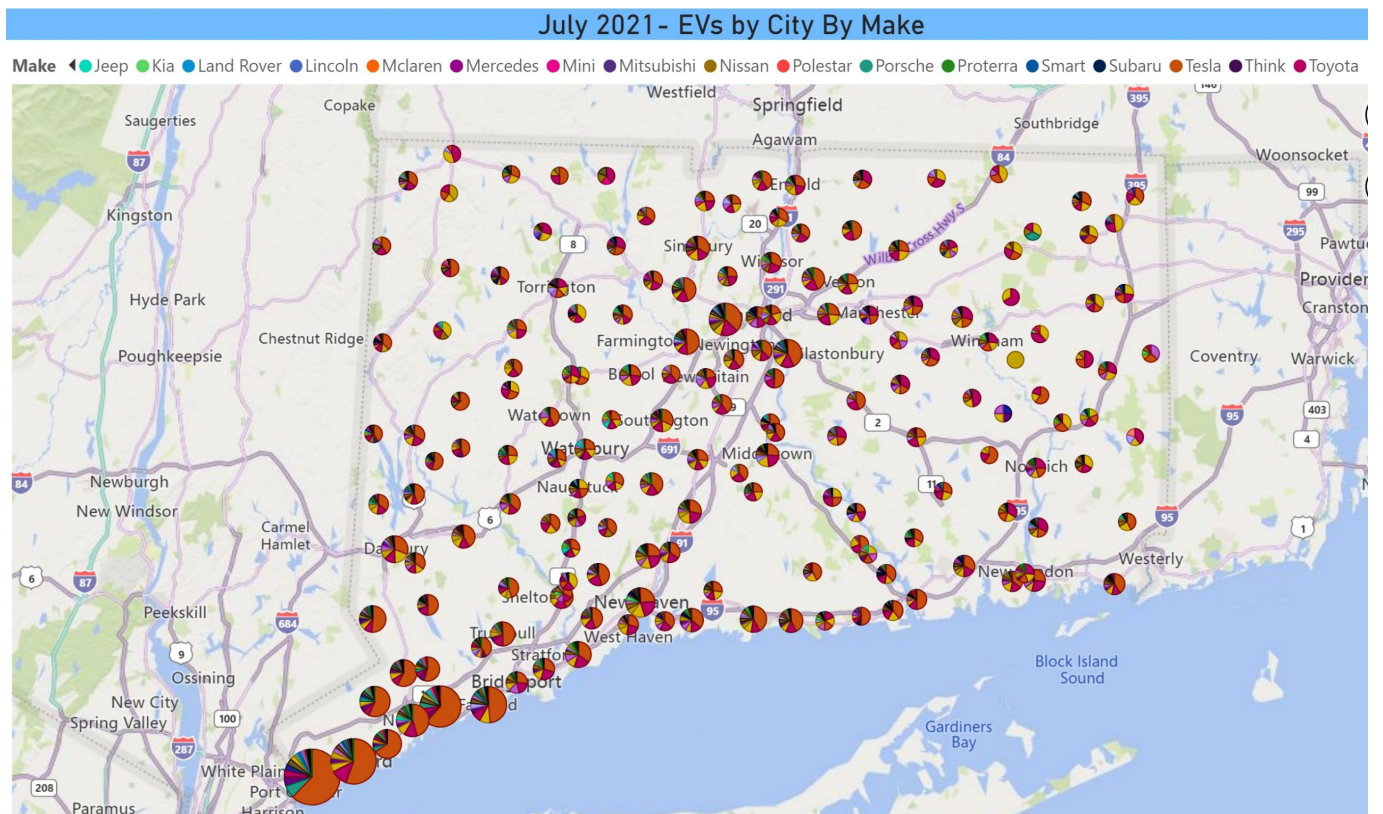
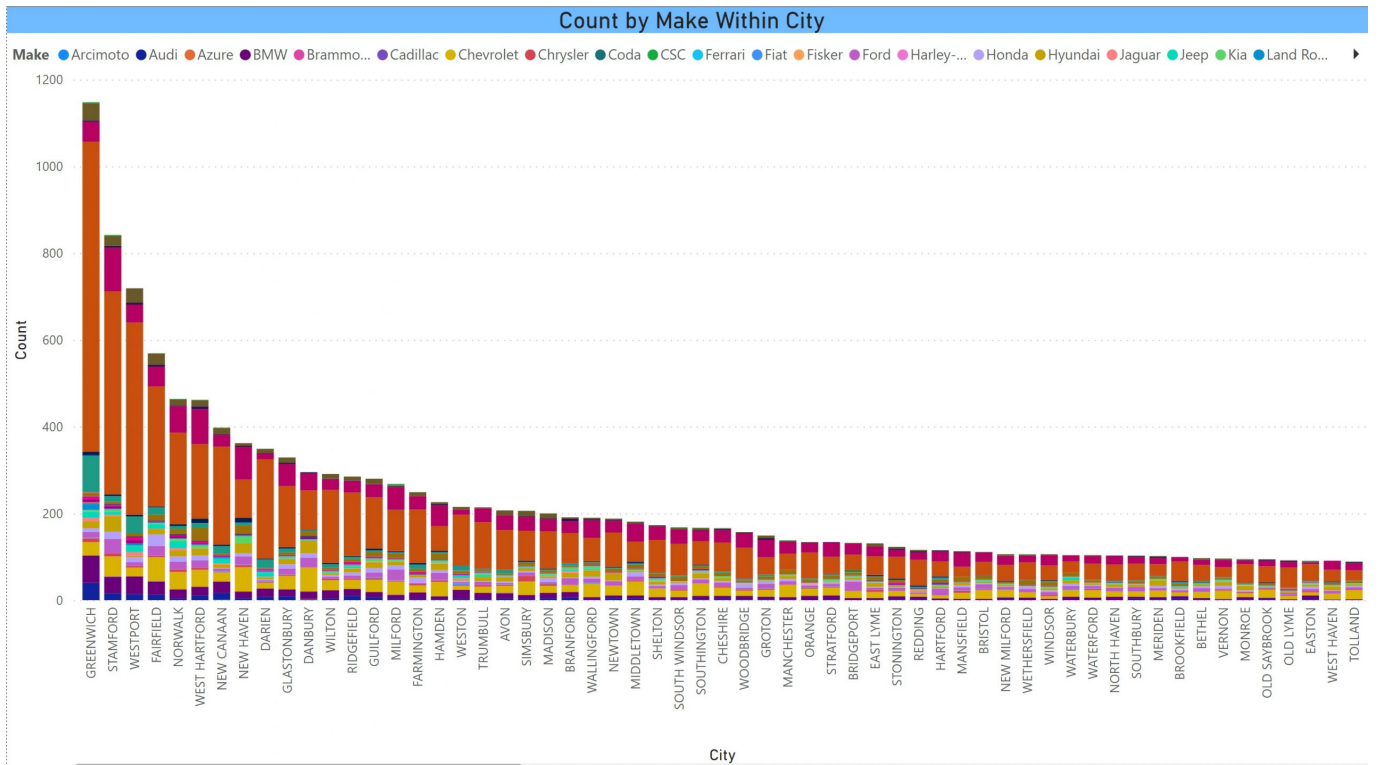


Adjusting for population reveals a different rank with mostly smaller towns in Fairfield County dominating: Westport, Weston, New Canaan, Greenwich, Woodbridge, Darien, and Wilton.

July 21 EVs Per Capita by City



The two charts below show EVs by make by city. These do not come directly from the DMV because the DMV separates the geo from the other information. I have created my own estimates based on the available data. Again, the screenshot is not large enough to display all cities and all of the makes in the legend. The dominant orange color is Tesla. Below the bar chart is the same data in map form with bubbles sized to overall EVs and the wedges representing each make. Again, it looks better in the dashboard which has more visual flexibility.



If anyone has any questions about a particular city, please email EVClubCT@gmail.com.